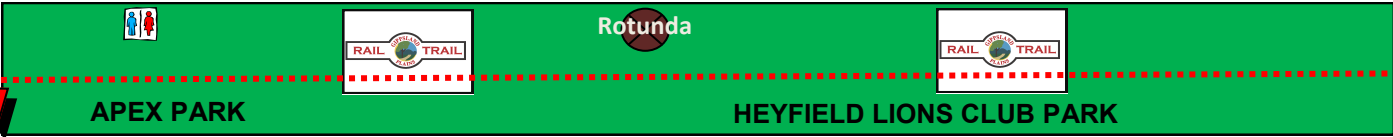
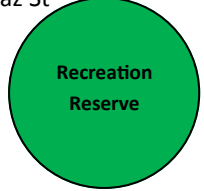
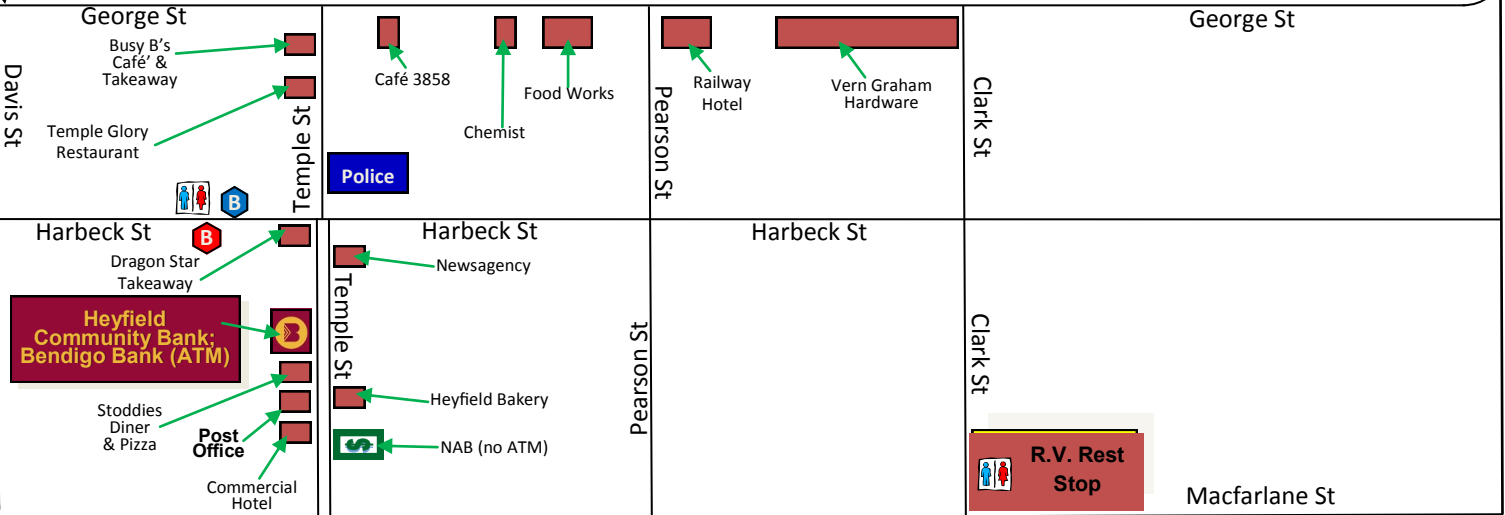


# HEYFIELD

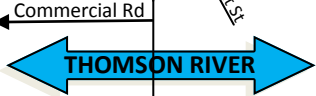
4.7kms to Blores Hill Caravan Park & Mountain Bike Park  
 8.1kms to Glenmaggie Weir  
 15.5kms Glenmaggie Wines  
 10.9kms to Blue Gables Winery



**You are here**



To Maffra  
 C105



Bus Stop - Eastbound (Traralgon - Sale)

Bus Stop - Westbound (Sale - Traralgon)



Traralgon - Maffra Rd  
**C105**  
 To Cowwarr, Rosedale & Traralgon

Heyfield & District Community Bank® Branch **Bendigo Bank**



Map design by Gippsland Media Projects  
 06/13

\*MAP NOT TO SCALE

4kms to Abington Farm B&B